
Environmental Chair District A-15

Mark Koenig
www.a15lions.org



INTRODUCTION




- Your chair and some background
- What a great opportunity for the district
- Where we stand





Lions Clubs

Community



Environment



Conservation
Authority

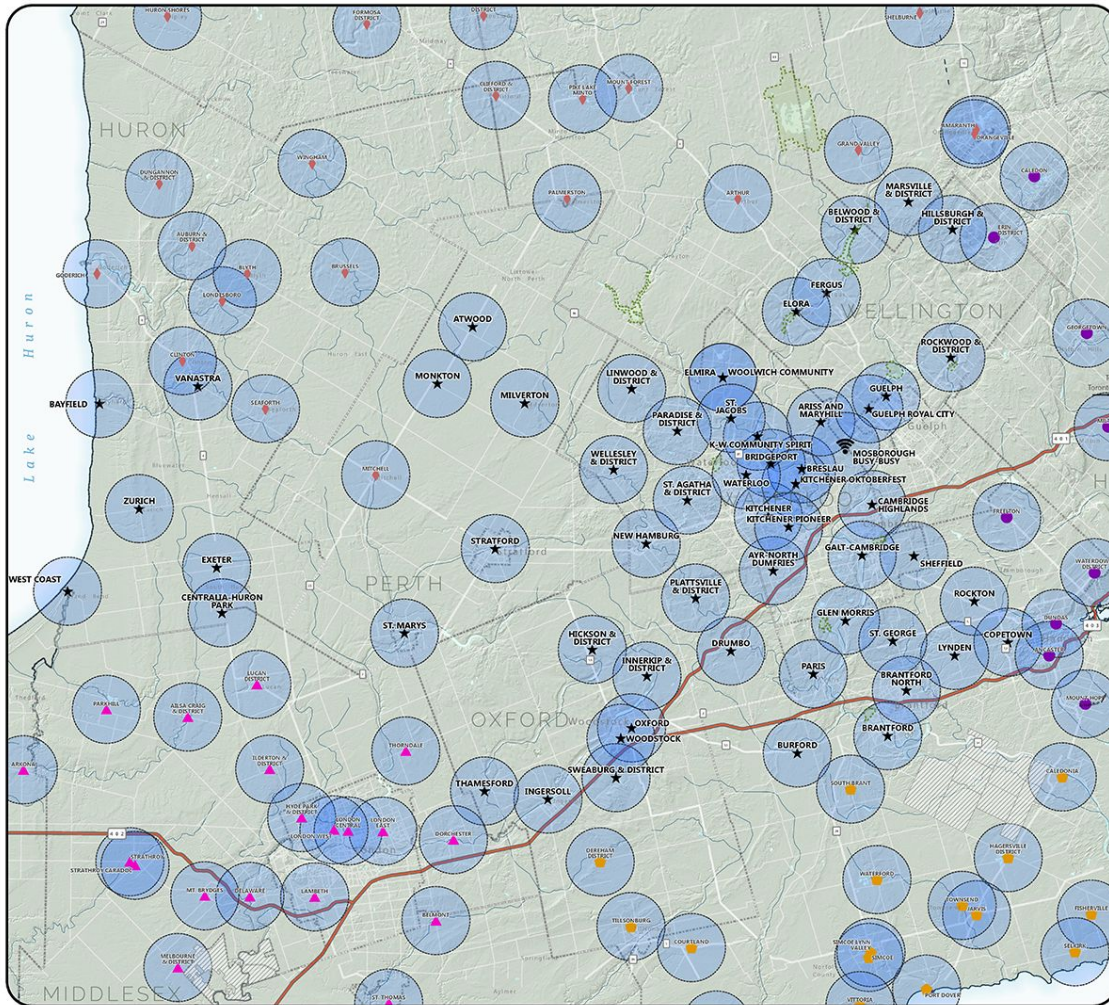
Schools



Map 2: Club Locations & 10 km Radius

Lions Club District A-15
& Surrounding Area

Ontario, Canada



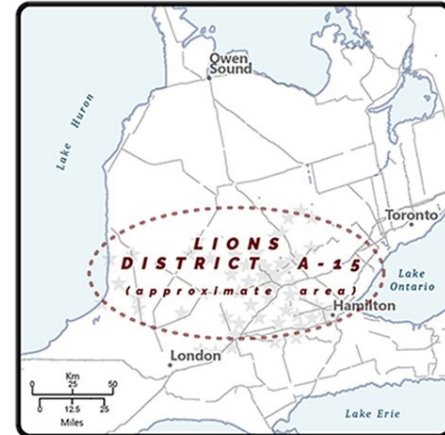
Lions Clubs Locations

District A15 Lions Clubs

- ★ Club Location
- 📶 Club Location (Cyber Club)

Other Districts

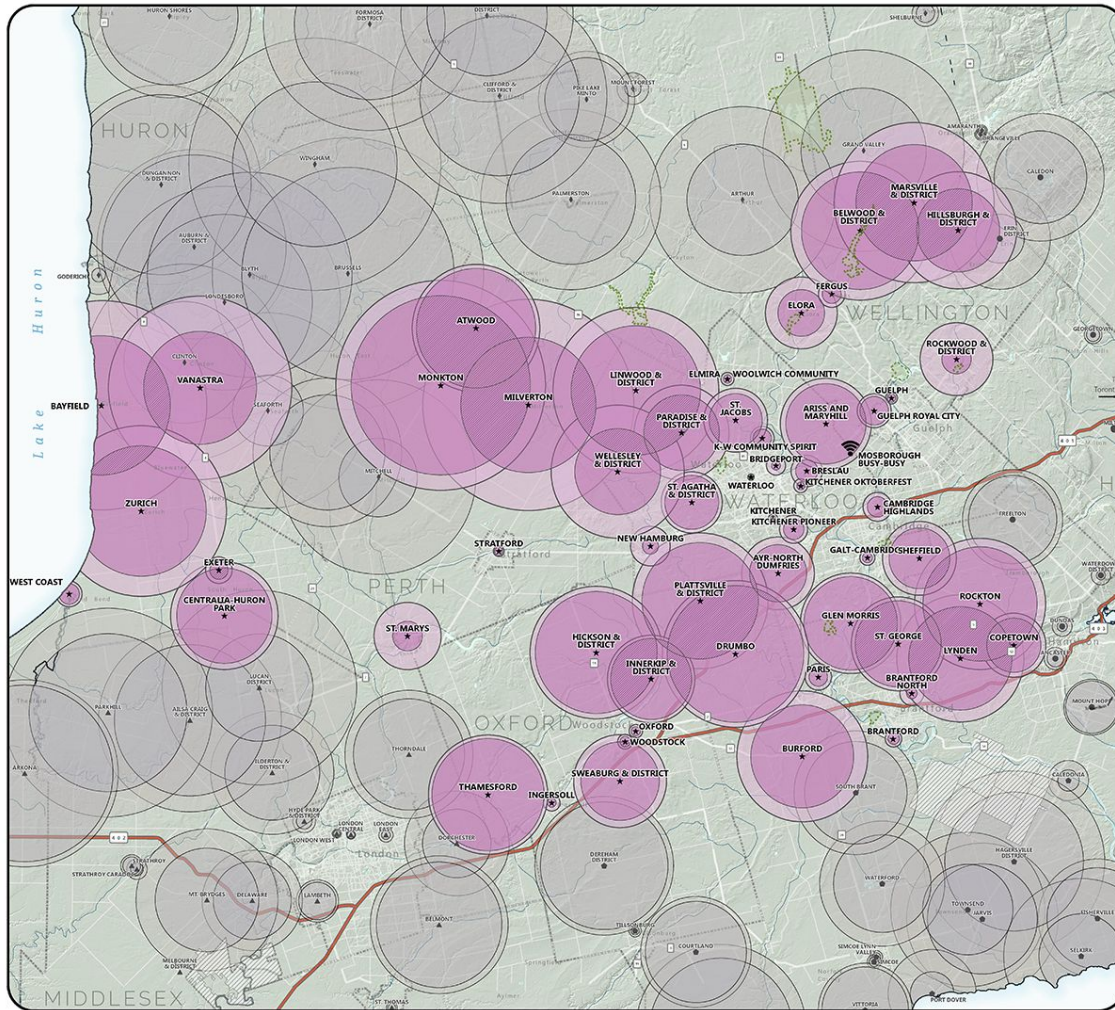
- ▲ A1 - Club Location
- ⬠ A2 - Club Location
- A711 - Club Location
- ◆ A9 - Club Location
- Club Location 10-Kilometre Buffer



Map 3: Catchment Areas

Lions Club District A-15

Ontario, Canada



Lions Clubs & Catchment Areas

District A-15

- Catchment Area: 4,000 Dwellings
- Catchment Area: 2,000 Dwellings
- Overlap of 2,000-Dwelling Catchment Areas
- Club Location



Club Location (Cyber Club)

Other Districts

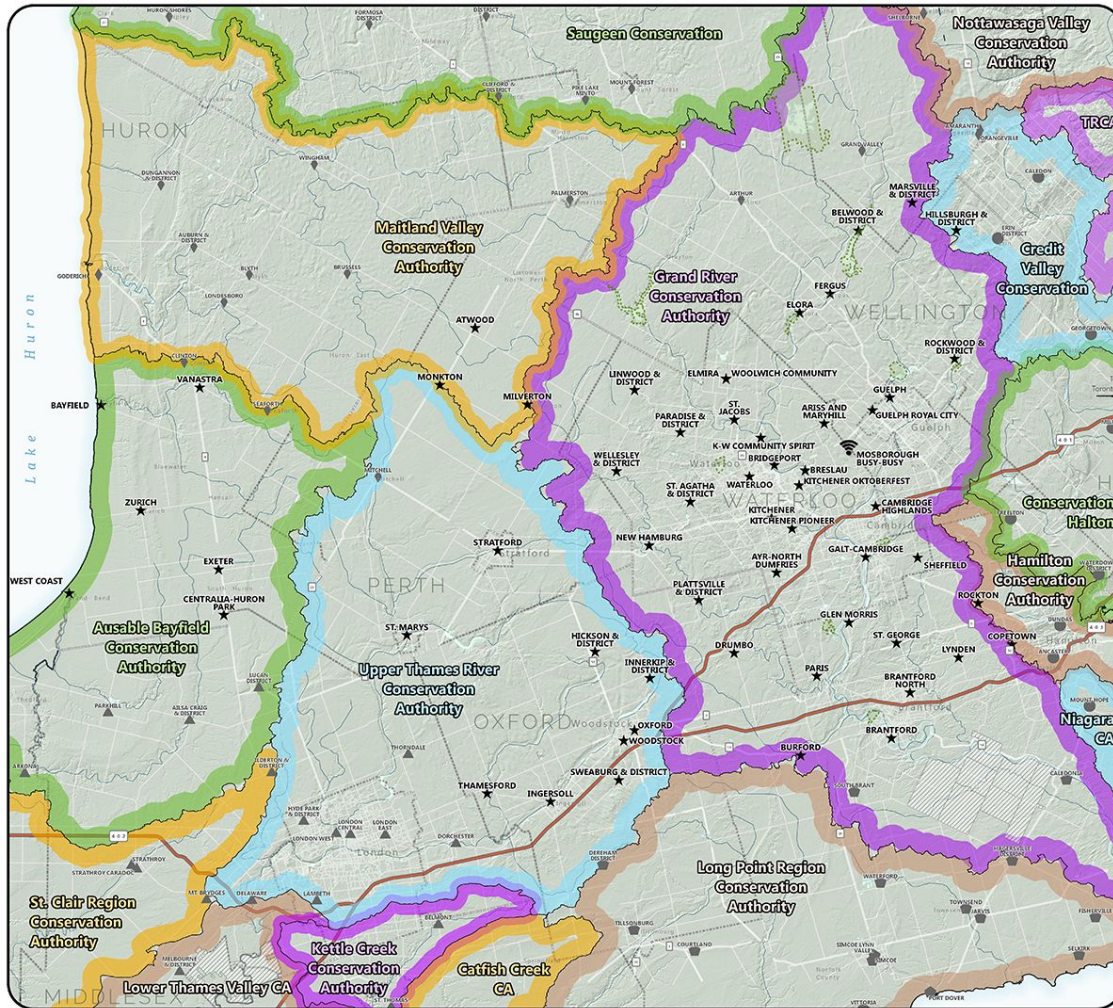
- Catchment Area: 4,000 Dwellings
- Catchment Area: 2,000 Dwellings
- Overlap of Catchment Areas
- Club Location
- Note: See district symbols below

District Symbol

- ▲ A1
- A2
- A711
- ◆ A9

Road Network

- 400-Series Highway



Map 4: Club Locations & Conservation Authority Boundaries

Lions Club District A-15
& Surrounding Area
Ontario, Canada

Lions Clubs Locations

District A15 Lions Clubs

- ★ Club Location
- 📶 Club Location (Cyber Club)

Other Districts

- ▲ A1 - Club Location
- ⬠ A2 - Club Location

● A711 - Club Location

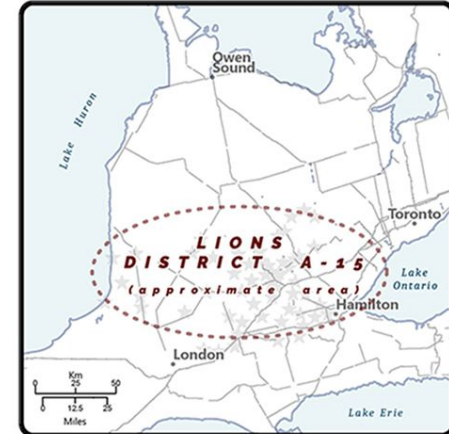
◆ A9 - Club Location

Non-Residential Areas

🌳 Parkland

Road Network

🛣️ 400-Series Highway



Future Opportunities

- Communities
- Education
- Membership
- Service
- It's a grand slam winner to be involved!





Thank You!

